



GPS Map Camera

Kolkata, West Bengal, India


15, Basanta Bose Rd, Jatin Das Park, Patuapara, Kalighat, Kolkata, West Bengal
700026, India

Lat 22.525453°

Long 88.345184°

10/10/23 02:20 PM GMT +05:30





 **GPS Map Camera**

Kolkata, West Bengal, India

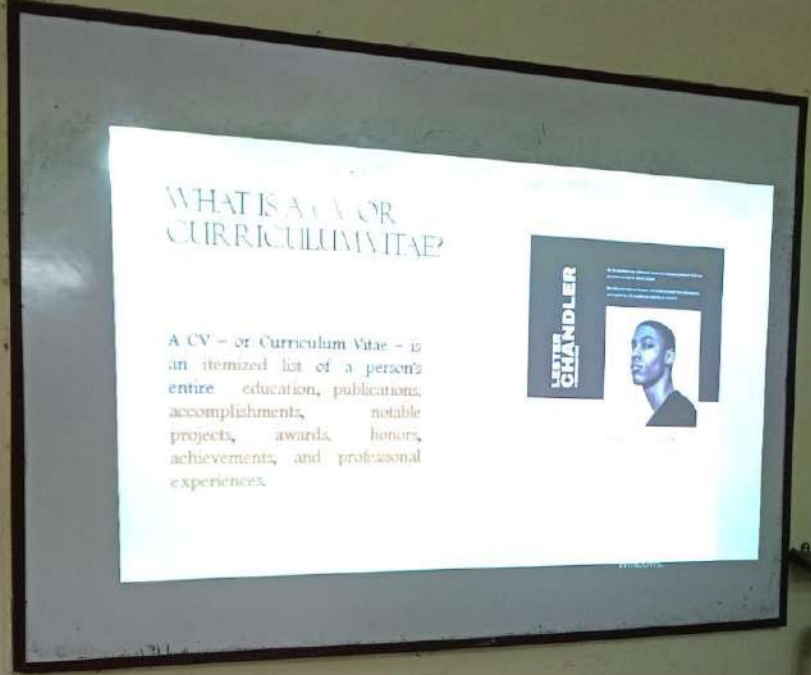
15, Basanta Bose Rd, Jatin Das Park, Patuapara, Bhowanipore, Kolkata, West Bengal 700026, India

Lat 22.525476°

Long 88.345428°

20/09/24 03:42 PM GMT +05:30

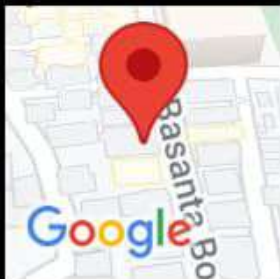




 **GPS Map Camera**

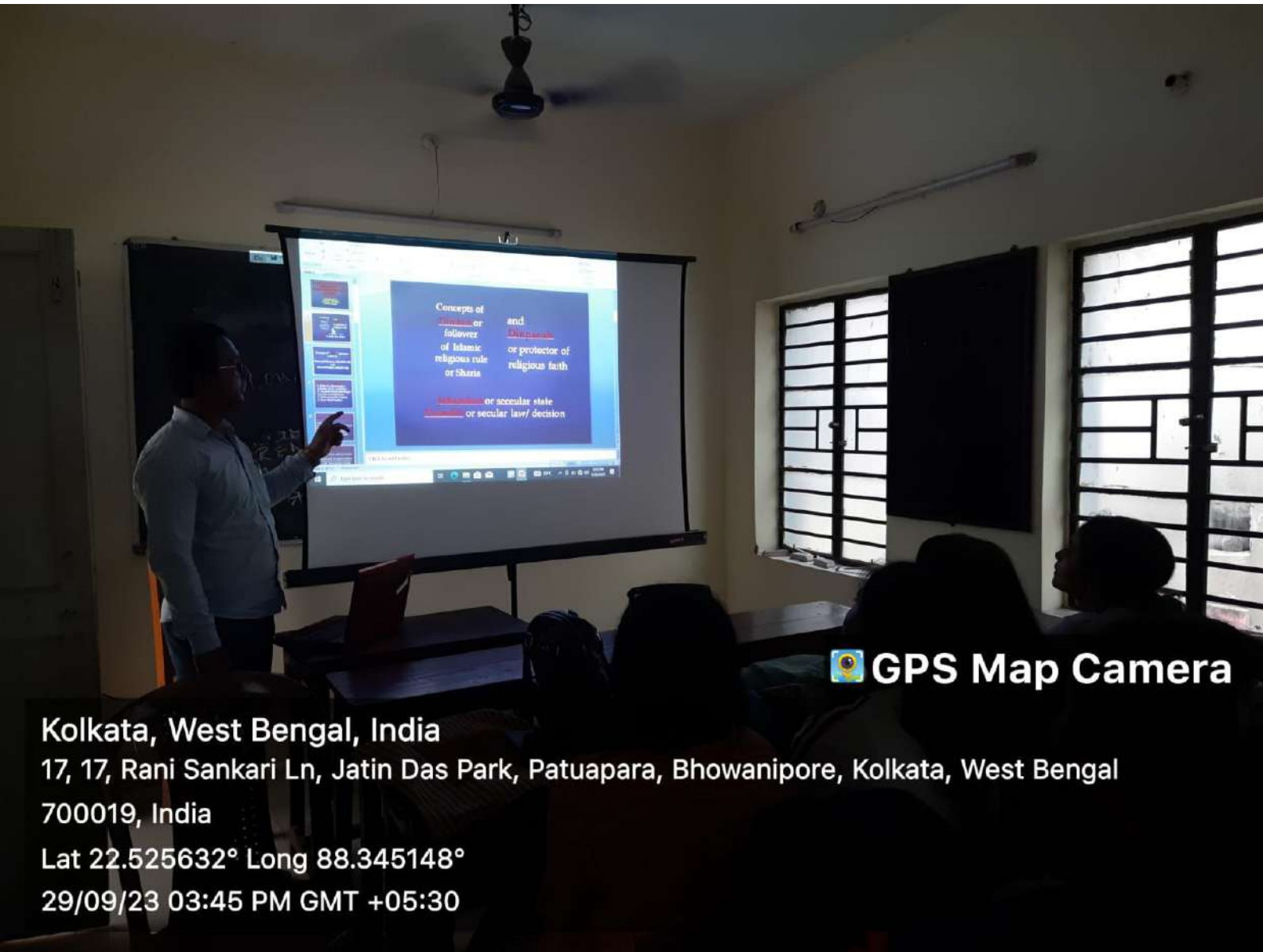


Kolkata, West Bengal, India
16, Basanta Bose Rd, Jatin Das Park, Patuapara, Bhowanipore, Kolkata, West Bengal 700025, India
Lat 22.52551°
Long 88.345299°
22/02/24 12:13 PM GMT +05:30



16, Basanta Bose Rd, Jatin Das Park,
Patuapara, Bhowanipore, Kolkata, West
Bengal 700025, India

19 Sep 2024 01:46 pm



Concepts of Ummah or follower of Islamic religious rule or Sharia and Dhimmi or protector of religious faith

Secularism or secular state Secularism or secular law/ decision

 **GPS Map Camera**

Kolkata, West Bengal, India

17, 17, Rani Sankari Ln, Jatin Das Park, Patuapara, Bhowanipore, Kolkata, West Bengal

700019, India

Lat 22.525632° Long 88.345148°

29/09/23 03:45 PM GMT +05:30

